


CAUTION: DO NOT USE THIS MAP FOR NAVIGATIONAL PURPOSES
Map may not reflect current conditions. Uncharted hazards may exist



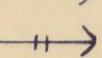

TROY LAKE

SOUTH CROSBY Twp.
LEEDS COUNTY
Area: 295 Acres



Angler's Atlas







COTTAGE 
GRADIENT

FLAT 
HILLY 
ROLLING 
Mtnous 

FISH SPECIES

TIMBER

AQUATIC VEGETATION

ROAD 
SHOAL 
STREAM 
PERMANENT 
SEASONAL 
SPRING 

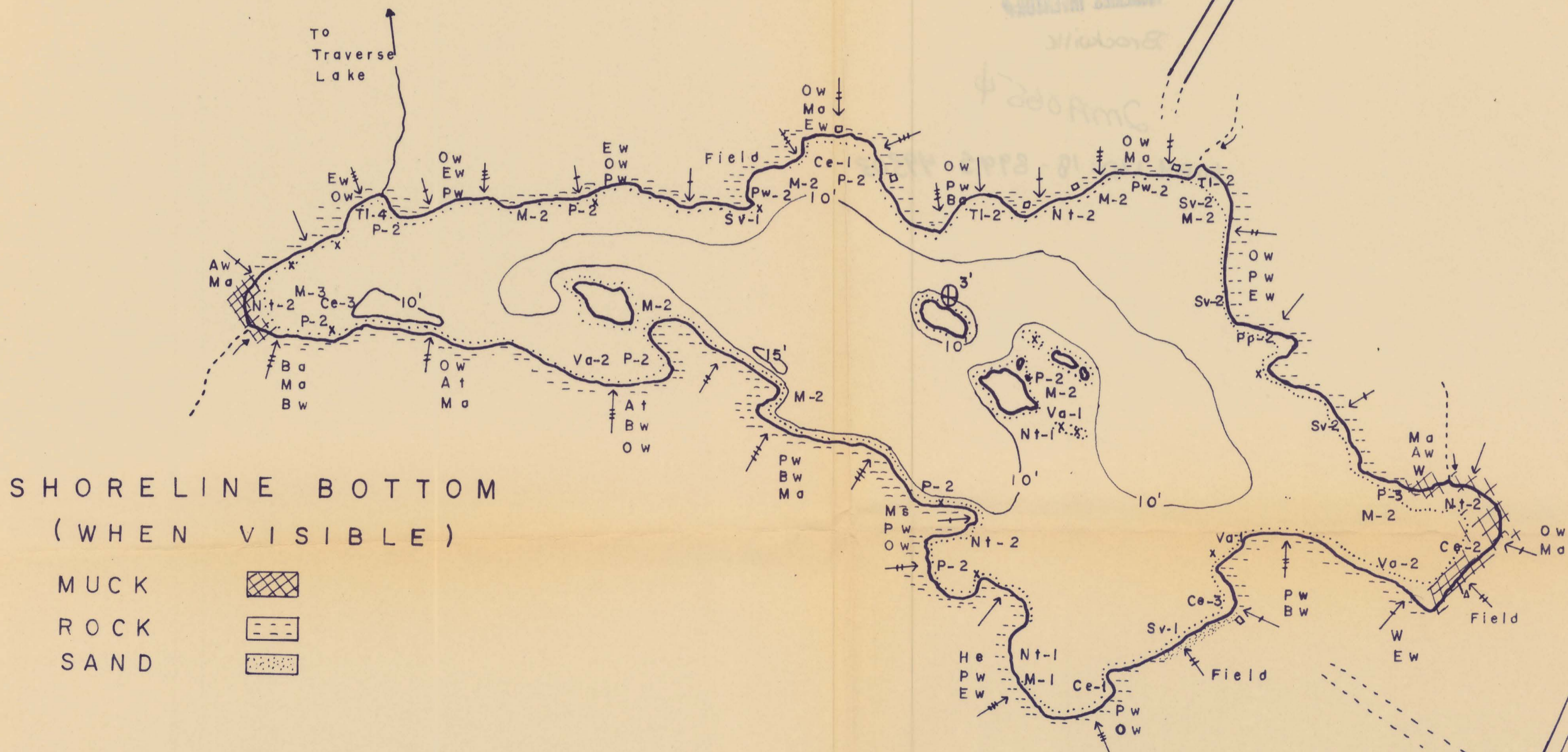
NORTHERN PIKE
Lm. BASS
Sm BASS
BULLHEAD
PERCH
BLUEGILL
PUMPKINSEED
ROCK BASS
EEL
SUCKER

Aw - ASH, WHITE
At - ASPEN
Ba - BASSWOOD
Bw - BIRCH, WHITE
Ew - ELM, WHITE
He - HEMLOCK
Ma - MAPLE
Ow - OAK, WHITE
Pw - PINE, WHITE
W - WILLOW




Ce - COONTAIL
M - MILFOIL
Nt - WATERLILY, WHITE
P - PONDWEED
Pw - PICKEREL WEED
Sv - BULRUSH
TI - CATTAIL
Va - TAPEGRASS


DENSITY

1 - SPARSE
2 - MODERATE
3 - ABUNDANT



SHORELINE BOTTOM
(WHEN VISIBLE)

MUCK 
ROCK 
SAND 

SCALE  FEET

ONT. DEPT. L. F. AUG. 12/68

WATER TEMP. 73° F.

FR.3